Montevideo

MINNESOTA

Legend

- U.S. Highway
- State Highway
- County Highway / State Aid
- County Road
- Street
- Railroad
- Section Line
- City Limit
- Township Line
- County Line
- Grid Line
- Paved Bike / Walking Trail
- Water Trail
- Shared Trail
- Racetrack
- Montevideo Area Chamber of Commerce
- Boat Ramp (Carry-In)
- Boat Ramp (Trailer)
- County Jail
- Courthouse
- Fire Department
- Law Enforcement
- Library
- Medical Center
- Municipal Building
- Point of Interest
- Post Office
- School
- Cemetery
- Fairgrounds
- Golf Course
- Park
- Wildlife Reserve

Scale in Miles: 0 1/8 1/4

Points of Interest

Attractions

Montevideo Area Chamber of Commerce G5
Camp Release State Monument I2
CCM Health Clinic/Hospital E6
Chippewa County Courthouse E6
Chippewa County Fairgrounds H5
Chippewa County Jail E6
Chippewa County Sheriff's Office E6
Community Center H5
Fiesta City Speedway H5
Historic Chippewa City G4
Jose Artigas Plaza F5
Lac qui Parle Mission A1
Milwaukee Road Heritage Center G5
Minnesota State Veterans Homes H8
Montevideo-Chippewa County Airport B6
Montevideo City Hall F4
Montevideo Fire Department E6
Montevideo Police Department F4
Montevideo Swimming Pool E5
Montevideo VA Clinic E6
Post Office G5
Public Library G5
River Crest Public Golf Course H3
Swensson Farm Museum M12

Schools

Minnesota Valley Area Learning Center F6
Montevideo High H7
Montevideo Middle H7
Ramsey Elementary D5
S.W.W.C. Education Learning Center F8
Sanford Education Center G6

Parks

Central Park F5
Chinhinta Park G5
Evans Park G8
Hillcrest Park G5
Lagoon Park E4
Olaf L. Larson Park F6
Sheridan Park F5
Smith Park F4
Wegdahl Park ....County Map: F6
Wildwood Park E4
Windom Park E5

Trails

Chippewa River Water Trail A3,E,H4
• Boat Ramp (Carry-In) F4
Minnesota River State Trail E,I8,M12
Minnesota River Water Trail G1,M5,N11
• Prien's Landing (Trailer) I4

Cemeteries

St. John Lutheran Cemetery C11
St. Joseph Cemetery H6
Strombeck Cemetery M12
Sunset Memorial Cemetery B5

Locator Map

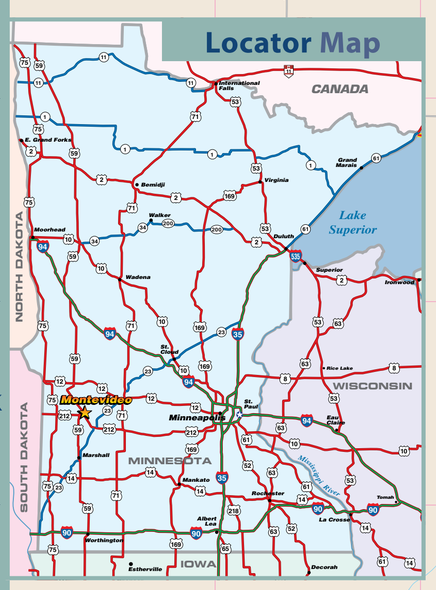

Street Index

1st Av F4
1st St N E,F5
1st St S F,H5
1st St SW H4
1st St W N F5
1st St W S G5
2nd Av E3
2nd St N E,F5
3rd Av E3
3rd St N E,F5
3rd St S G5
4th Av E3
4th St N C-F5
4th St S G5
5th St G5
5th St N C-F5
5th St S G5
6th St N C-F5
6th St S G5
7th St N F5
7th St S G5
8th St N B,F6
8th St S G6
9th St N C,F6
9th St S G,H6
10th St N E,F6
10th St S G,H6
11th St N E,F6
11th St S G,H6
12th St N F6
12th St S G,H6
13th St N E,F6
13th St S H6
14th St S G6
15th St N E7
16th St E7
16th St S G7
17th St N E,F7
17th St S G,H7
19th St N F7
19th St S G7
20th St N F7
20th St S G7
21st St G7,H8
21st St N F8
22nd St H8
30th St SW A3,8
40th Av SW BF,K11
40th St SW C1,6,8
47th St SW E2
49th St SW E2
50th Av SW ACFH,J8
50th St SW F8,11
60th Av SW A,H6
60th St SW H8,11
70th Av SW A,C3
70th St SE K9
73rd Av SW E3
75th Av SW D,E2
77th Av SW E2
80th Av SW A,C1
170th St M3
176th St L3
186th St J1
345th Av N9
350th Av M3
354th Av L3
368th Av I3
445th Av I2
451st Av I,N3
480th St N9
Adam Av H1
Adam Av F6
Airport Av C6
Amy Ln D2
Ashmore Av E5-7
Ashmore Cir E7
Benson Rd D,E6
Black Oak Av F5,7,8
Brenda Ln E2
Brittney Blvd H1
Buckeye Dr G7
Budd St E3
Canton Av F4
Canyon Av G5,6
Canyon Av W G5
Carlton Dr SW K7
Case Av H6
Cedar Ln F6
Chippewa St F4
Co Rd 8 ....I,M3
Co Rd 15 ....F3
Co Rd 16 ....K9
Co Rd 42 ....H5
Coleman Av H5
Division St G5
Eichelberger Av C5
Eureka Av F5,6
Evans Rd H6
Forest Av E4
Fosnes Av D5
Geer Av G6
Gravel Rd H4,5,I4
Grove Av F5-7
Hamilton Av D5
Henry Ln I4
Highview Dr SW I7,J8
Homan Av D5
Hughes Av D5
Keithley Av G5
Kingman St F4
Legion Dr F6
Lincoln Av F4-7
Linda Ln F7
Lynsee Ln G7
McClay St G5
McKinley Av G5,6,H8
Meadow Ln E2
Merriam Av G5
Miawakon Av E5
Minnesota River Dr SW F1
Nelson Av E5
Nelson Cir E6
Nichols Av G5,6
Nichols Av W G4
Northdale Park D6
Oak Dr D5
Orchard Cir F7
Ost Av D5
Par View Est I2
Park Av G5-7
Parkway Dr N F4
Parkway Dr S G4
Pettijohn St F3
Pioneer Dr H4
Porter Rd D6
Ridgeview Dr C,D5
River Rd SW I4,J5,L6
Rolling Hills Dr SW B5
Sheridan Av F5,6
Sherman Av F4-6
Smith Av F3,4
Snake Hill Rd E4
State Rd G5,H6,I7, J8,K9,M11,12
Summit Av F5
Tanglewood Dr H8
Town Rd C,F3
Ward St C5
Washington Av E5
Wilkins St F4
William Dr H6,8
Wilson Av D5
Windom Av E5
Wolfe Av C5

Copyright © 2021Town Square Publications
P.O. Box 280
Arlington Heights, IL 60006
www.townsquarepublications.com

Every effort has been made to assure the accuracy of the information in this publication. The Chamber and Town Square assume no responsibility for misinformation. Please contact the Chamber with any additions or corrections. Reproduction in whole or in part without permission of the Chamber and Town Square is prohibited.

TOWN SQUARE PUBLICATIONS
Your Custom Publishing Partner
A Daily Herald Media Group Company
EMPLOYEE-OWNED
This is a Town Square Publication created and produced for the Montevideo Area Chamber of Commerce
321 South First Street
Montevideo, MN 56265
Phone: (329) 436-1251
Email: generalinfo@montechamber.com
Website: www.montechamber.com

Chairman, CEO, and Publisher Douglas K. Ray
President and Chief Operating Officer Scott Stone
Vice President/Director Scott Ray
Production Manager Joe Nugara
Editor Gail Gaboda
Senior Project Coordinator Stefanie Nugara
Graphic Designer Jodi Hanson
Senior Advertising Coordinator Tiffany Hogan
Advertising Coordinator Jan Brans
Cartographer Marshall Stewart
Acquisition Manager Mark Waligorski
Advertising Sales
Rebecca Cardio, Amy Faehr, DeAnna Weeks, Sarah Whitlow

STAY AND PLAY IN MONTEVIDEO

Filled with natural beauty, charming historic treasures and nestled in the scenic Minnesota River Valley, we are committed to providing a safe and pleasant place to visit, shop, stay and play.

Montevideo was laid out in 1868 as Chippewa City by Daniel G. Wilkins on the west bank of the Chippewa River. It was the first community in Chippewa County. After being platted in 1870 and becoming the county seat, Chippewa City ceased to exist, but the town of Montevideo was born in its place.

Montevideo has rightfully earned its title as City of Parks with 11 parks covering more than 115 acres. Nine of these parks are scattered throughout the neighborhoods, while three parks are located alongside the Chippewa River, which winds through Montevideo just west of downtown. The Minnesota and Chippewa Rivers join in Montevideo, so canoeing and camping are highlights in Lagoon Park, situated right on the river.

If you are visiting Montevideo during spring and summer, be sure to tour historic sites such as Historic Chippewa City, Swensson Farm Museum, Lac Qui Parle Mission, Camp Release Monument and Milwaukee Road Heritage Center. For outdoor activities, Montevideo has an outdoor pool with water slide, disc golf in Chinhinta and Lagoon Parks, River Crest 18-hole golf course and Friday night races at Fiesta City Speedway.

To experience public art on a grand scale, find the four art pieces around downtown, including the award-winning "Rustician" stained glass tractor. Montevideo's annual summer festival, Fiesta Days, held on Father's Day weekend, has been a tradition since 1946. The annual Heritage Hill Threshing Show takes place the third weekend of June, a community favorite. Spring through fall, be sure to bike our paved trail from Monte to Wegdahl.

In the fall, local artists display their talents the first weekend in October during the annual Arts Meander. The winter months will have you enjoying our snow trails for cross-country skiing, snowmobiling and snowshoeing. The local rivers are also available for ice fishing.

For indoor activities, Montevideo offers bowling and a newly renovated movie theater, or shop and eat along Main Street with its local boutiques, retail, brewery, grocery, coffee shop and so much more!

Visit **www.montevideochamber.com** or **www.chippewcohistory.org** for more information.

montevideo area chamber of commerce CONVENTION & VISITORS BUREAU





CITY OF Montevideo